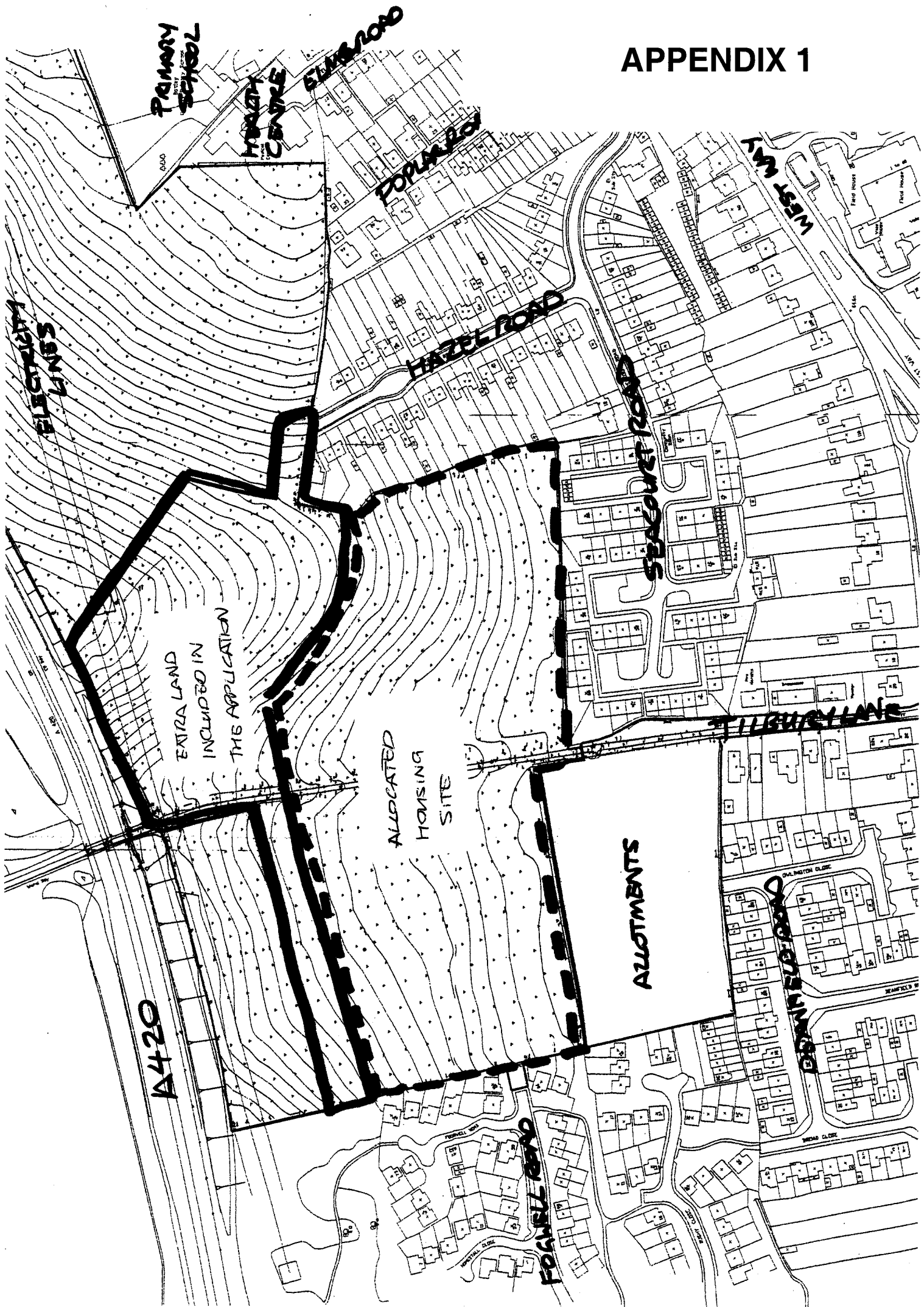
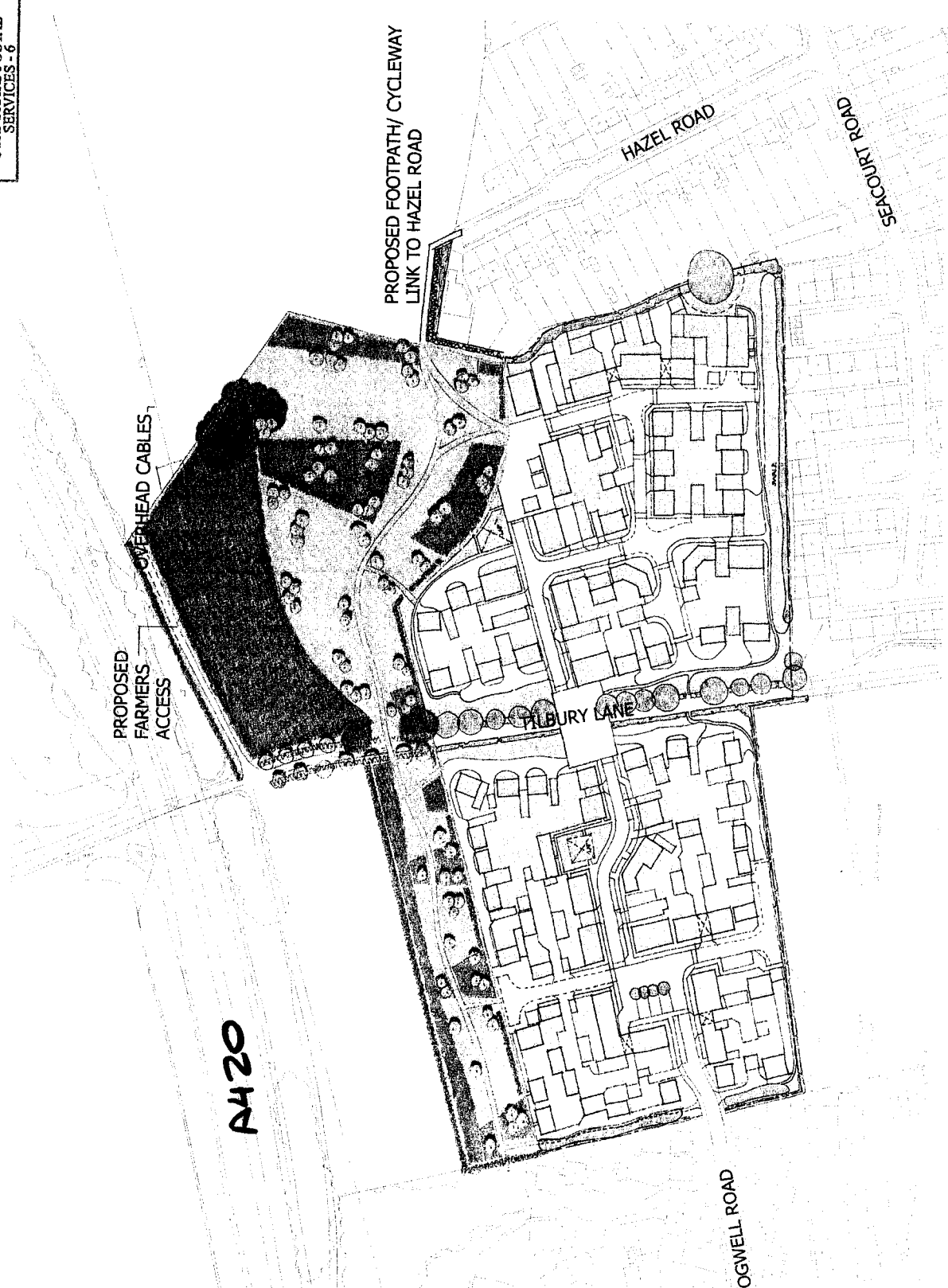


APPENDIX 1





SECTION SEVEN - LANDSCAPE STRATEGY


VALE OF WHITE HORSE
DISTRICT COUNCIL
REC'D 10 MAY 2007
CORPORATE POSTAL
SERVICES - 6





LEGEND


- 


EXISTING WOODLANDS, COPSES AND TREE BELTS
- 


EXISTING TREES TO BE RETAINED
- 

EXISTING HEDGEROWS TO BE RETAINED
- 

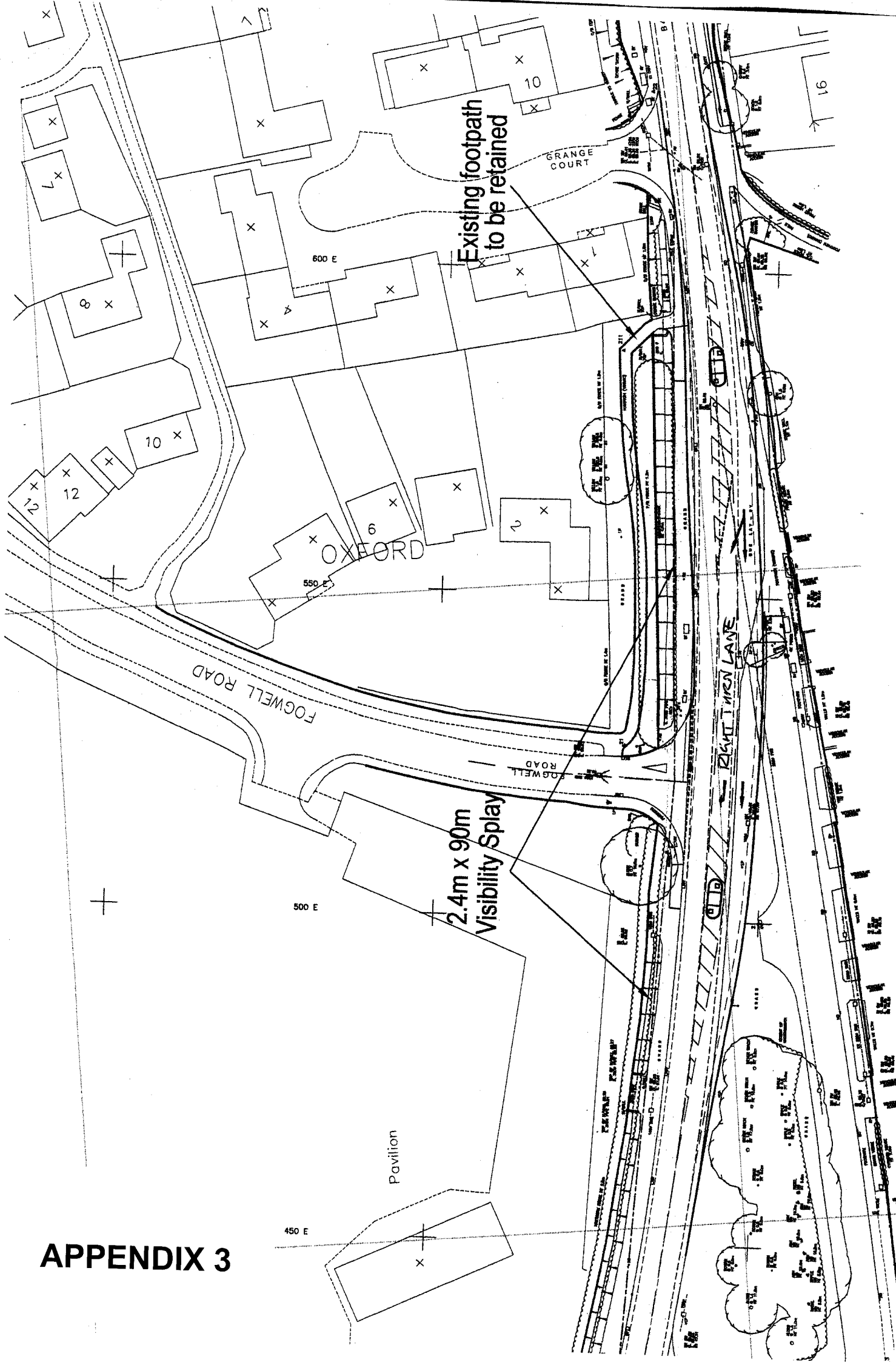
PROPOSED AREAS OF REINFORCEMENT WOODLAND MIX
Species to include:
Acer campestre
Prunus avium
Prunus spinosa
Sambucus nigra
Fagus sylvatica
- 

PROPOSED PARKLANDS/ SPECIMEN TREES
Species to include:
Acer campestre
Tilia x europaea
Fagus sylvatica
Ulmus glabra
Ulmus procera
Fraxinus excelsior
- 

PROPOSED HEDGEROW
- 

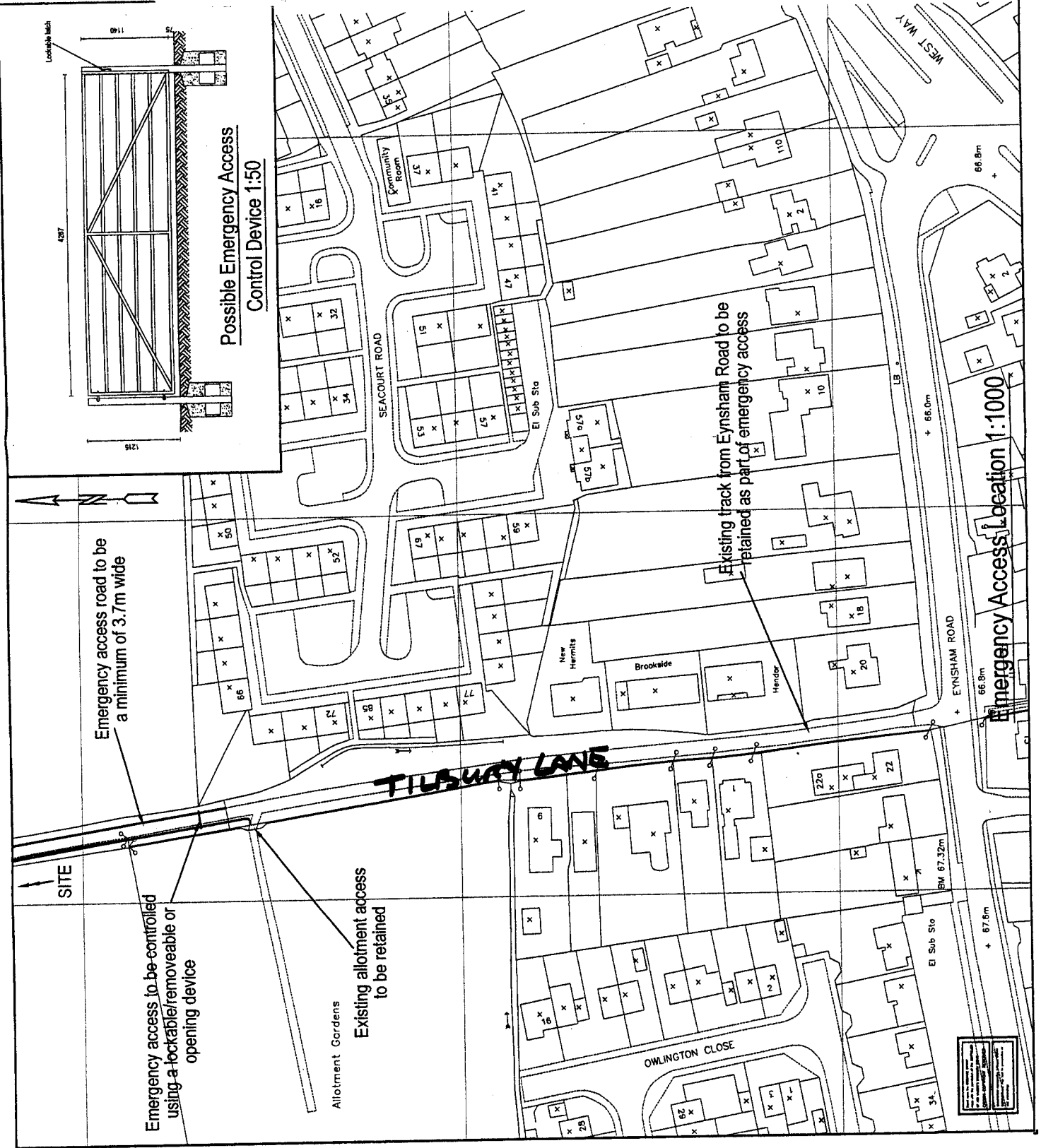
PROPOSED FOOTPATH/ CYCLEWAY WITH 1M MOWN GRASS STRIP TO EACH SIDE
- 

PROPOSED WILDFLOWER MEADOW




APPENDIX 3

N 1 a 2 b f



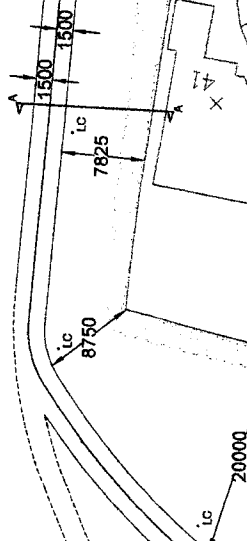
APPENDIX 5



Overall Layout of Footway/Cycleway
Scale: 1:10000

Existing Hedgerow and Trees
to be removed

Cyclists to dismount
& rejoin carriageway
at this point



HAZEL ROAD

